FIGURES

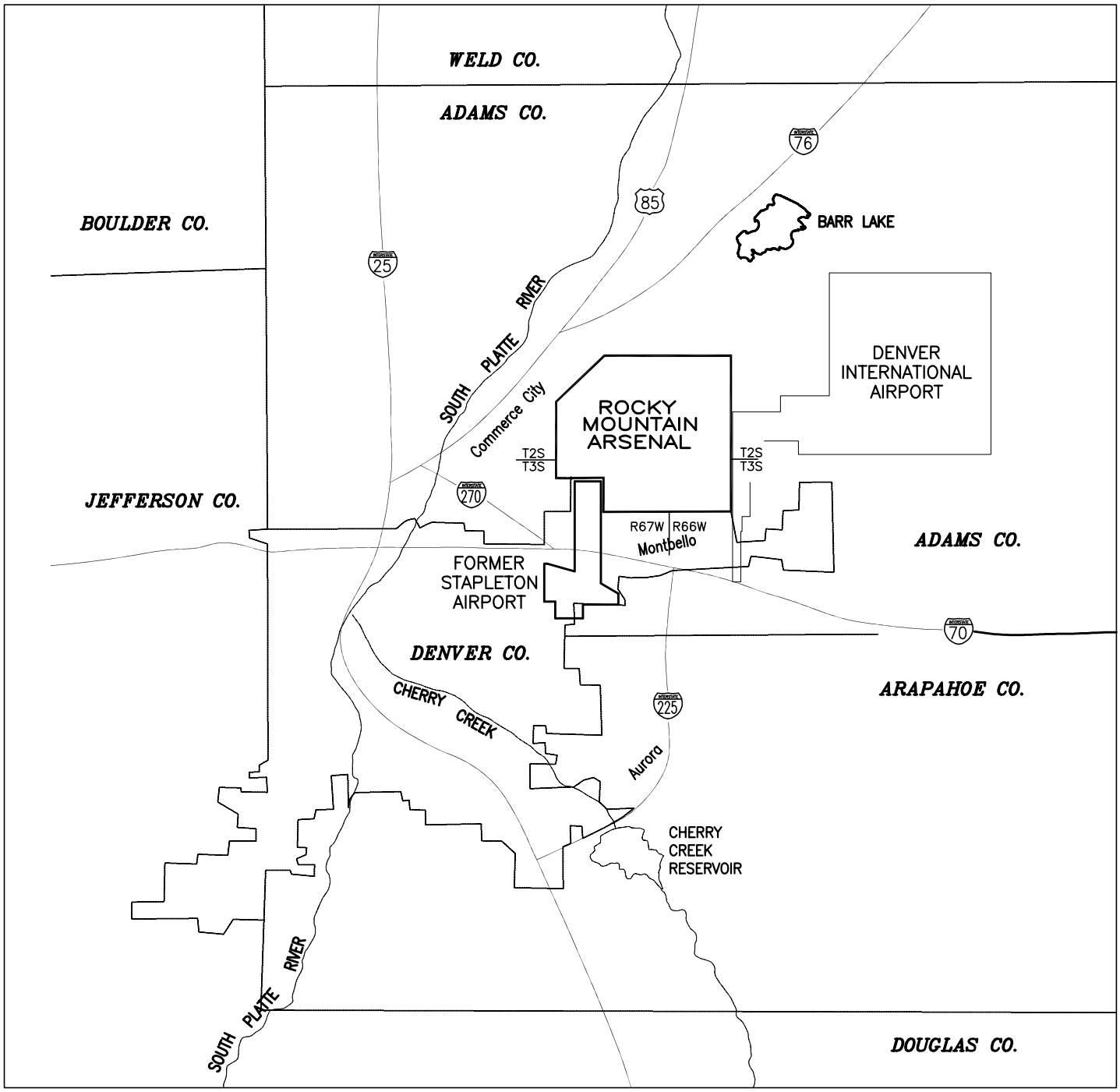

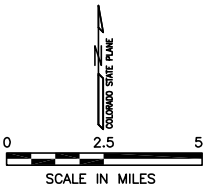

Program Manager
Rocky Mountain Arsenal
U.S. Army
• COMMITTED TO PROTECTION OF THE ENVIRONMENT •

TETRA TECH EC

PROJECT NAME

FIVE YEAR REVIEW REPORT

TITLE

RMA LOCATION

CAD FILE:	FIGURE NUMBER	DATE
FIG-1.0-1.DWG	1.0-1	05.26.10

G:\projects\FYRR-2010-FIG-1.0-1.dwg

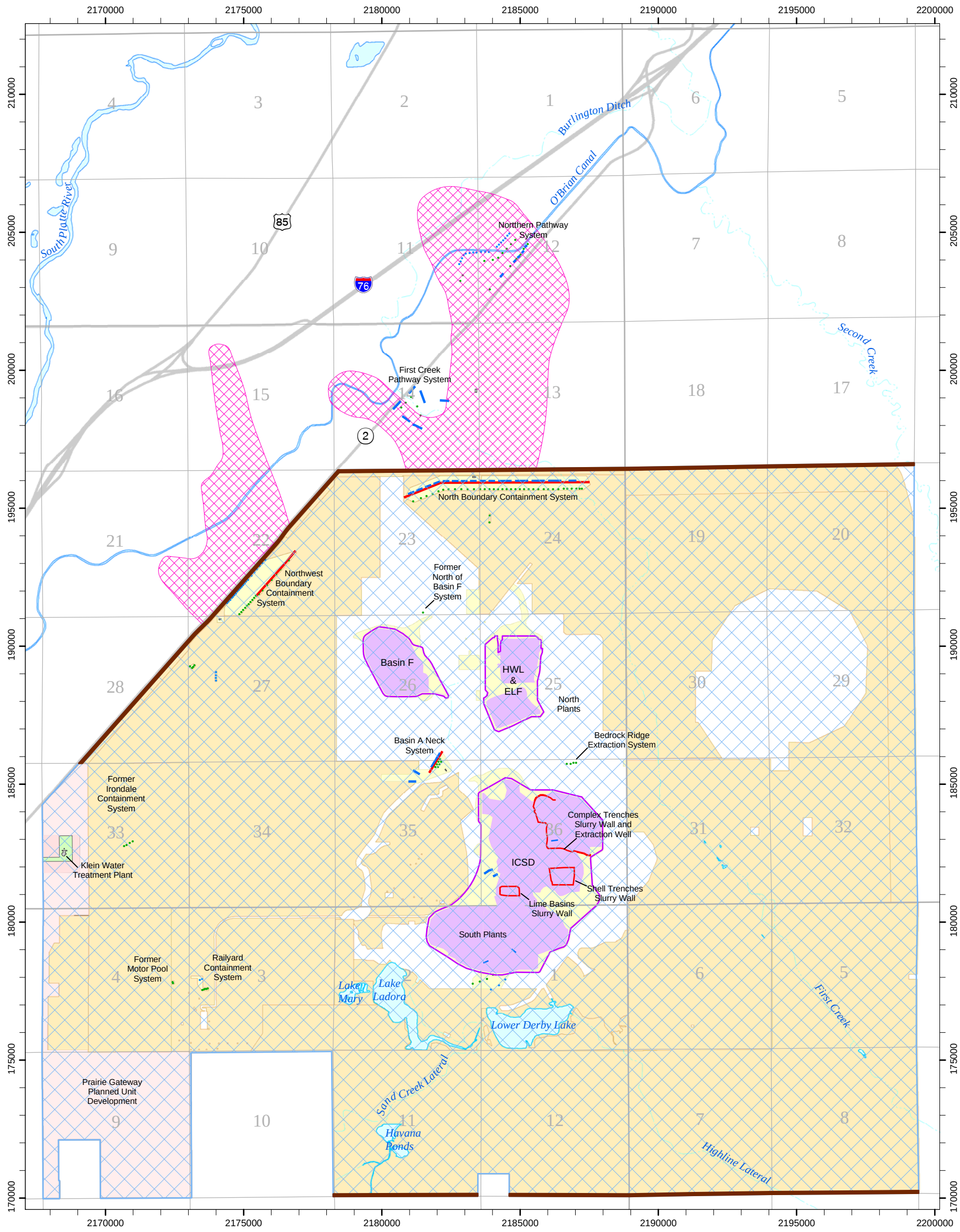

RMA Detail

Figure 3.0-1

N

0 2,000 4,000 6,000
Feet

NAD27-NGVD29 Datum, US Survey Feet, Colorado North Zone

Sources: U.S. Army BIMS, U.S. Army COE, Washington Group, USGS DLG, USFWS, Tetra Tech-EC, RVO GIS

Legend

- RMA On-Post Operable Unit
- Off-Post Operable Unit
- U.S. Army
- RMA National Wildlife Refuge
- Prairie Gateway Planned Unit Development
- South Adams County
- Transfer for Roads
- Caps & Covers
- Army Maintained Areas
- Lakes and Ponds
- Intermittent Streams
- Ditches, Canals
- Section Lines
- Township & Range Lines
- Slurry Walls
- Recharge Trenches
- Dewatering Wells
- Recharge Wells

Remediation Venture Office GIS

9/23/2011 DPRA, Inc. M:\projects\sitereview_05_09\mxds\5yrr_3.0-1_rma_detail.mxd

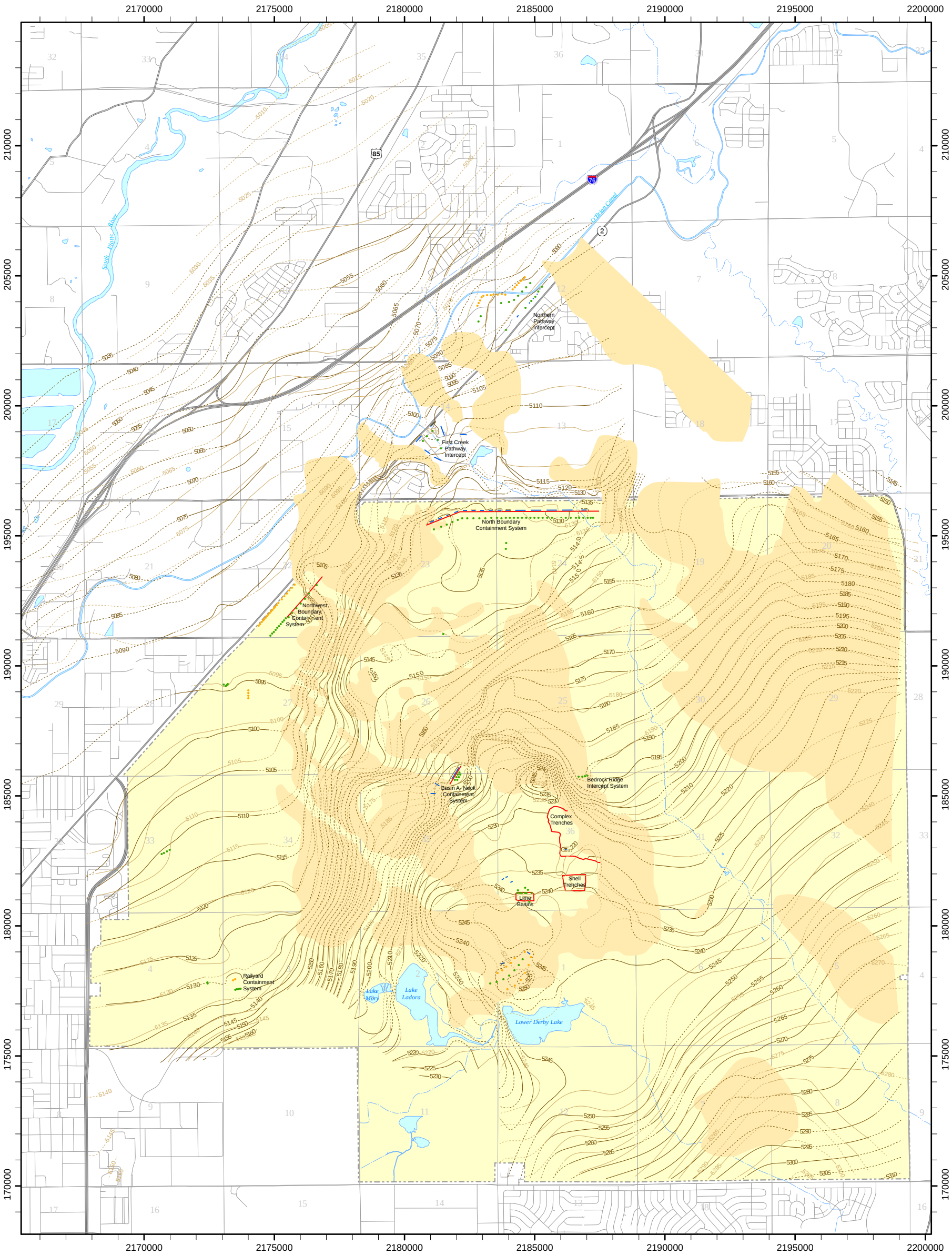

Groundwater Level Comparison Contour Map for Water Years 2004 - 2009

Figure 6.3.1-1

Legend

- Rocky Mountain Arsenal (On-Post Operable Unit)
- 2009 Dry Alluvium
- Section Lines
- Lakes, Ponds, Rivers
- Offpost Primary Roads
- Offpost Secondary Roads
- Offpost Light Duty Roads
- Intermittent Streams
- Ditches and Canals
- Slurry Wall
- Trench
- Water Level Contour - 2009
- Approximate Water Level Contour - 2009
- Water Level Contour - 2004
- Approximate Water Level Contour - 2004
- Extraction Wells
- Recharge Wells

N

0 2,000 4,000 6,000
Feet

NAD27-NGVD29 Datum, US Survey Feet, Colorado North Zone

Sources: U.S. Army BIMS, U.S. Army COE, URS Washington Division, USGS DLG, USFWS, Tetra Tech EC, RVO GIS

Remediation Venture Office GIS

9/23/2011 DPRA, Inc. M:\projects\sitereview_05_09\mxds\5yrr_6.3.1-1_compare_04_09_11x17.mxd